



Safe Routes to School as Community Violence Prevention



Jamecca Marshall, MA, MPP
Program Manager



NSRTS Webinar
June 25, 2015



<http://www.facebook.com/PreventionInstitute.org>



@preventioninst

Prevention
Institute

Jordan High School



Youth Engaged Mapping

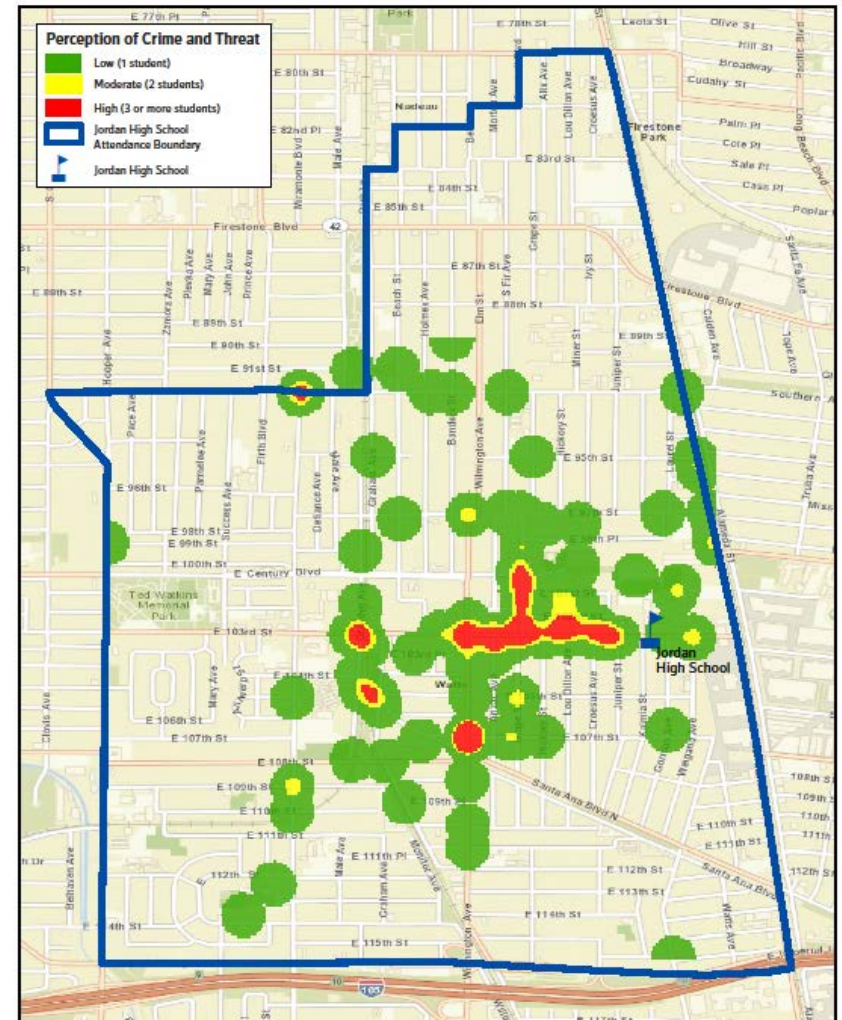


Youth Engaged Safety Mapping

Jordan High School: Violent Crime Hot Spots



Perception of Crime and Threat in the Jordan High School Focus Area



Map created by Advancement Project, Healthy City, Feb. 2013. Geographic Data from Navteq, 2012. Perception of Crime and Threat data provided by high school students, Dec. 6, 2012. No. of students 30.

ENVIRONMENT

EXPOSURES

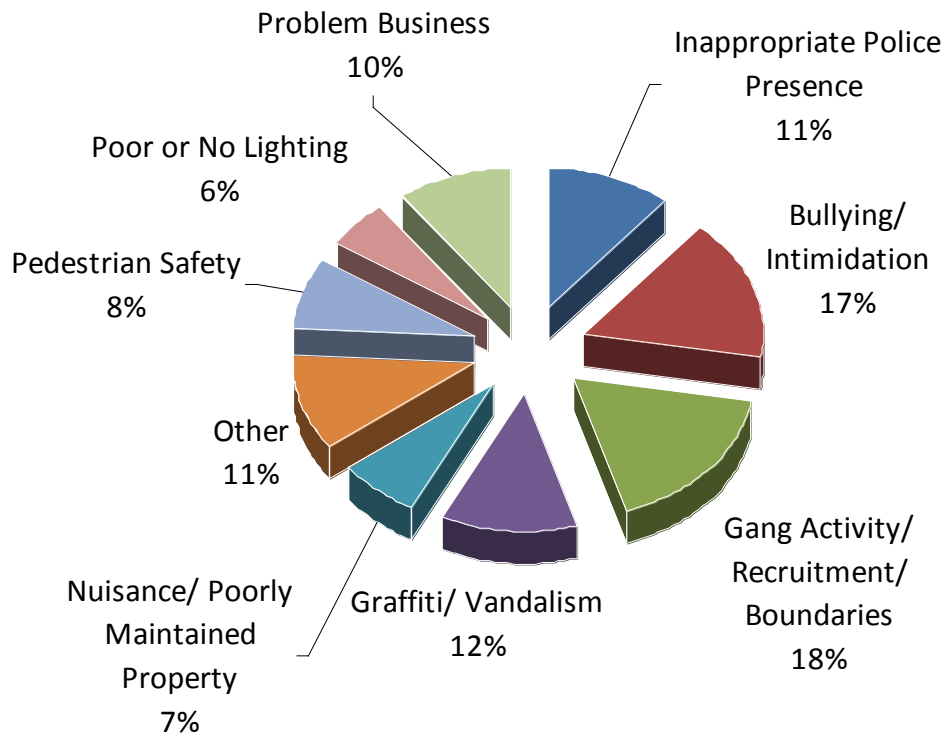
BEHAVIOR

**HEALTH
& SAFETY**

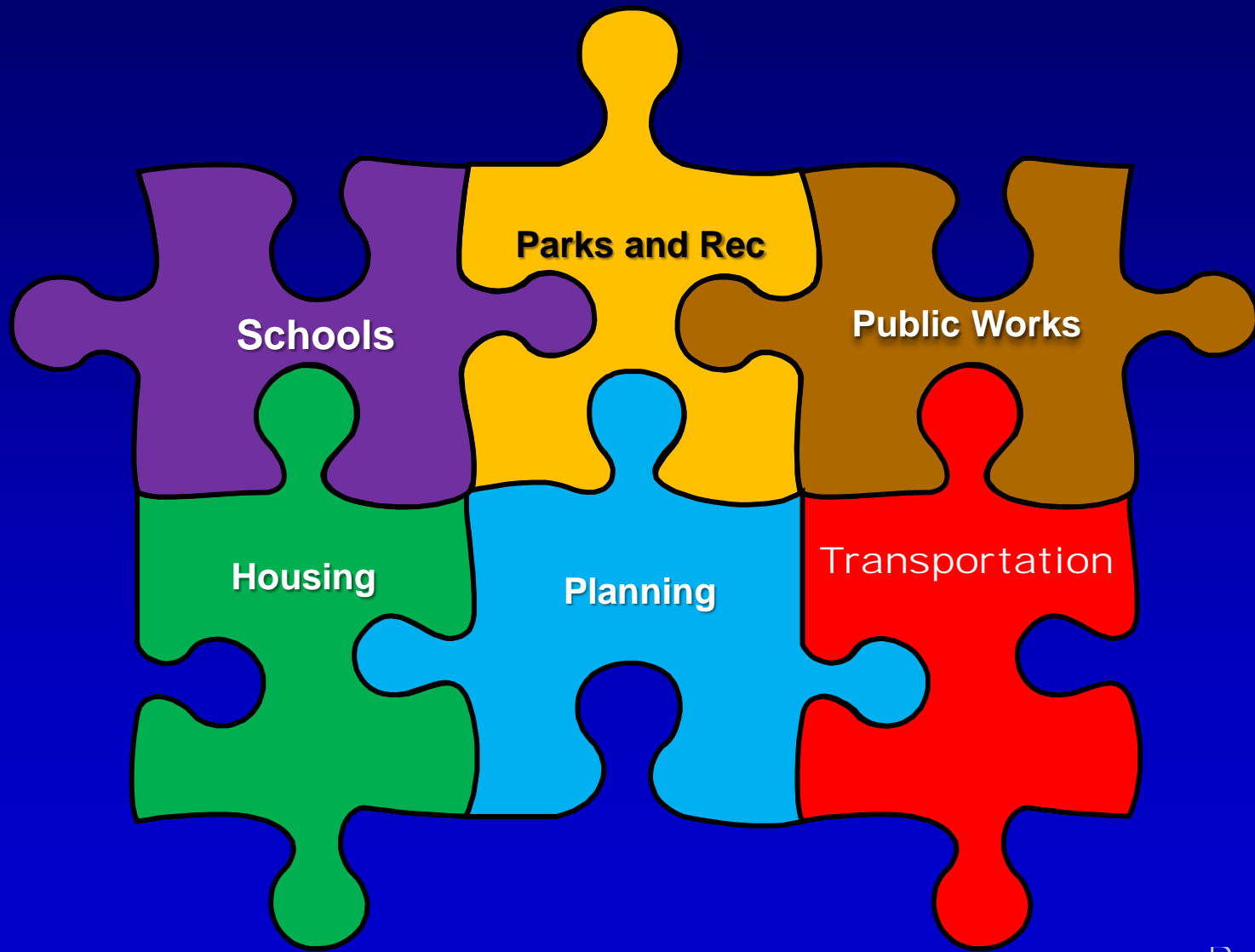
Jordan's Safe Passage



Environmental & Other Issues Identified in Unsafe Areas



Partnership Across Sectors



Collaboration Multiplier

Collaborator 1

Expertise:

Desired Outcomes:

Key Strategies:

Collaborator 2

Expertise:

Desired Outcomes:

Key Strategies:

Shared Outcomes

Partner Strengths

Joint Strategies

Collaborator 3

Expertise:

Desired Outcomes:

Key Strategies:

Collaborator 4

Expertise:

Desired Outcomes:

Key Strategies:

Prevention

Los Angeles HEAL.U Network

- Encourage investments of public dollars in land use policies and projects in high-need communities.
- Increase capacity for robust public engagement in land use planning, policy, and implementation.
- Accelerate land use innovations and demonstration projects in low-income communities.
- Foster inter-departmental collaboration to embed health and equity in all land use decisions.



www.preventioninstitute.org

O. Jamecca Marshall,
jamecca@preventioninstitute.org



Photo of Watts Towers by LA Times

[Sign up for our media alerts:](http://www.preventioninstitute.org/alerts)
<http://www.preventioninstitute.org/alerts>

Follow us on:
  